

FINDING A PHARMACY

Quick Reference Guide



BUCKS AND MONTGOMERY COUNTY SCHOOLS
HEALTH CARE CONSORTIUM

PHARMACY LOCATOR ON CAREMARK.COM

The screenshot shows the CVS/Caremark website dashboard. At the top, there is a navigation bar with links for Profile, Messages, Help, Español, Change Text Size, and Log Out. Below this is the CVS/Caremark logo and a shopping cart icon with a '0' notification. The main navigation menu includes Home, Prescriptions, Plan & Benefits, and Health Resources. The Plan & Benefits menu is expanded, showing options like Plan Summary, Check Drug Cost & Coverage, Pharmacy Locator (highlighted with a red arrow), Print Member ID Card, Covered Drug List (Formulary), Prescription Savings Guide, Print Plan Forms, Specialty Pharmacy, and Prior Authorization Process. Other dashboard elements include an Important Message, Your Available Refills (showing 2 of 2 available refills), a Secure Inbox with 11 new messages, and My Order Status. A 'Show Details' button is visible at the bottom right of the dashboard.

Assumes member has logged into their own account at caremark.com

Step 1 – Select Pharmacy Locator from the Plan & Benefit menu



FINDING A PHARMACY

Quick Reference Guide



BUCKS AND MONTGOMERY COUNTY SCHOOLS
HEALTH CARE CONSORTIUM

PHARMACY LOCATOR- SEARCH CRITERIA

Welcome, [Profile](#) | [Messages](#) | [Help](#) | [Español](#) | [Change Text Size](#) [A](#) [A](#) [A](#) | [Log Out](#)

CVS/caremark [Check Drug Cost & Coverage](#) [Deductible Status \\$134.80 applied](#)

[Home](#) [Prescriptions](#) [Plan & Benefits](#) [Health Resources](#)

[Home](#) > [Plan & Benefits](#) > [Pharmacy Locator](#)

Pharmacy Locator

Your health plan has chosen a network of pharmacies to serve you. The pharmacy locator includes all the retail pharmacies in your plan. To find one near you, please enter your ZIP code or city and state. You can filter results by distance and services offered.

Enter Zip Code OR City and State **Distance**

60015 10 miles

Filter Results by:

24-hour service Drive-thru service

Pharmacy Name

Ex: CVS pharmacy, Walmart, Target

[\[+\] Feedback](#)

Step 2 – Enter zip code, set your preferred distance, then search

FINDING A PHARMACY

Quick Reference Guide

PHARMACY LOCATOR- SET AS PRIMARY PHARMACY

Home > Plan & Benefits > Pharmacy Locator

















Pharmacy Locator

146 Results for "60015"

Based on your search criteria, the results are shown below.

[Change search](#)

Your primary pharmacy

 	CVS Pharmacy 10050 405 Main St Benton, KY 42025	 270-527-8636	 425.58 miles View Map	Price a drug at this pharmacy
	Walgreens #16407 16407 200 Wilmot Rd Deerfield, IL 60015	 224-323-5093	 1.21 miles View Map	Set as primary
	Walgreens 13933 108 Wilmot Rd Deerfield, IL 60015	 847-580-0000	 1.27 miles View Map	Set as primary
	Walgreens 05045 780 Waukegan Rd Deerfield, IL 60015	 847-945-0611	 1.54 miles View Map	Set as primary
	Walgreens 01438	 847-940-8104	 1.94 miles	Set as primary

[\[-\]](#)
Feedback

Step 3 – If desired, set as primary pharmacy to keep in your history